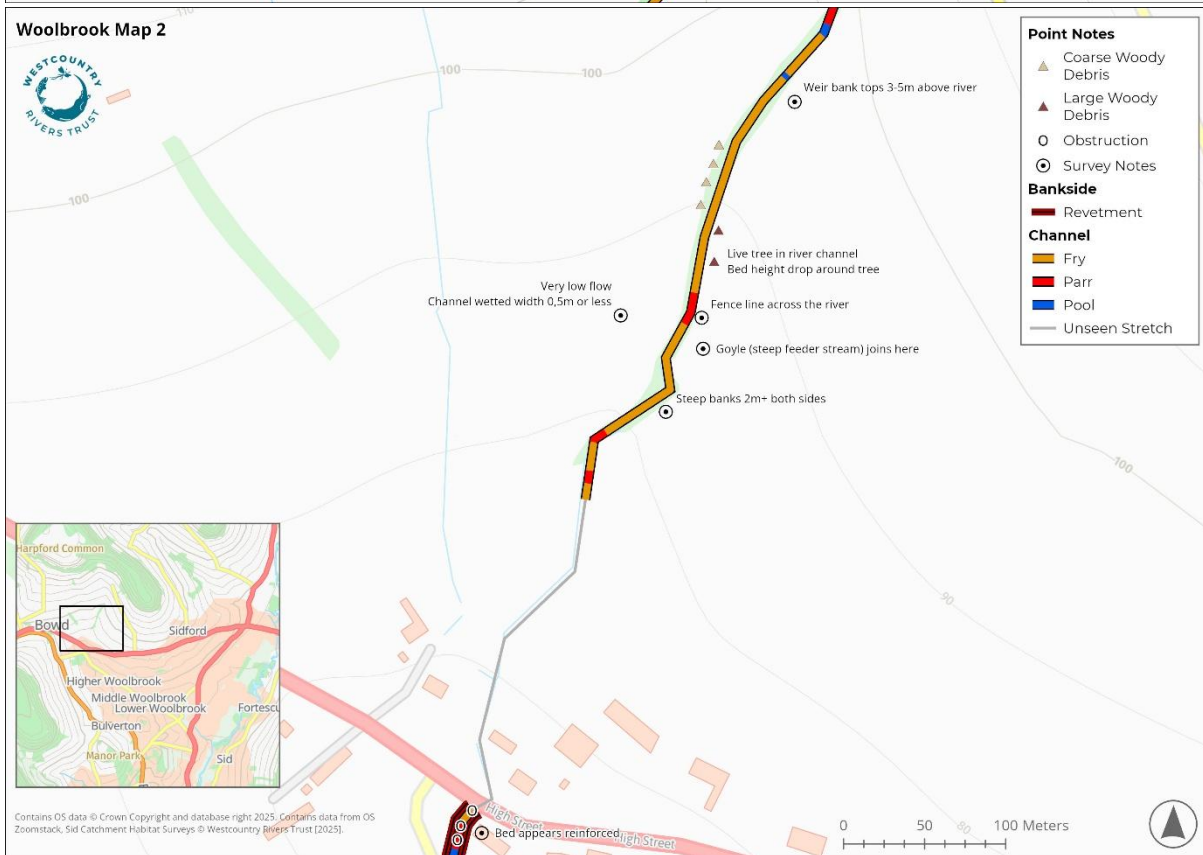
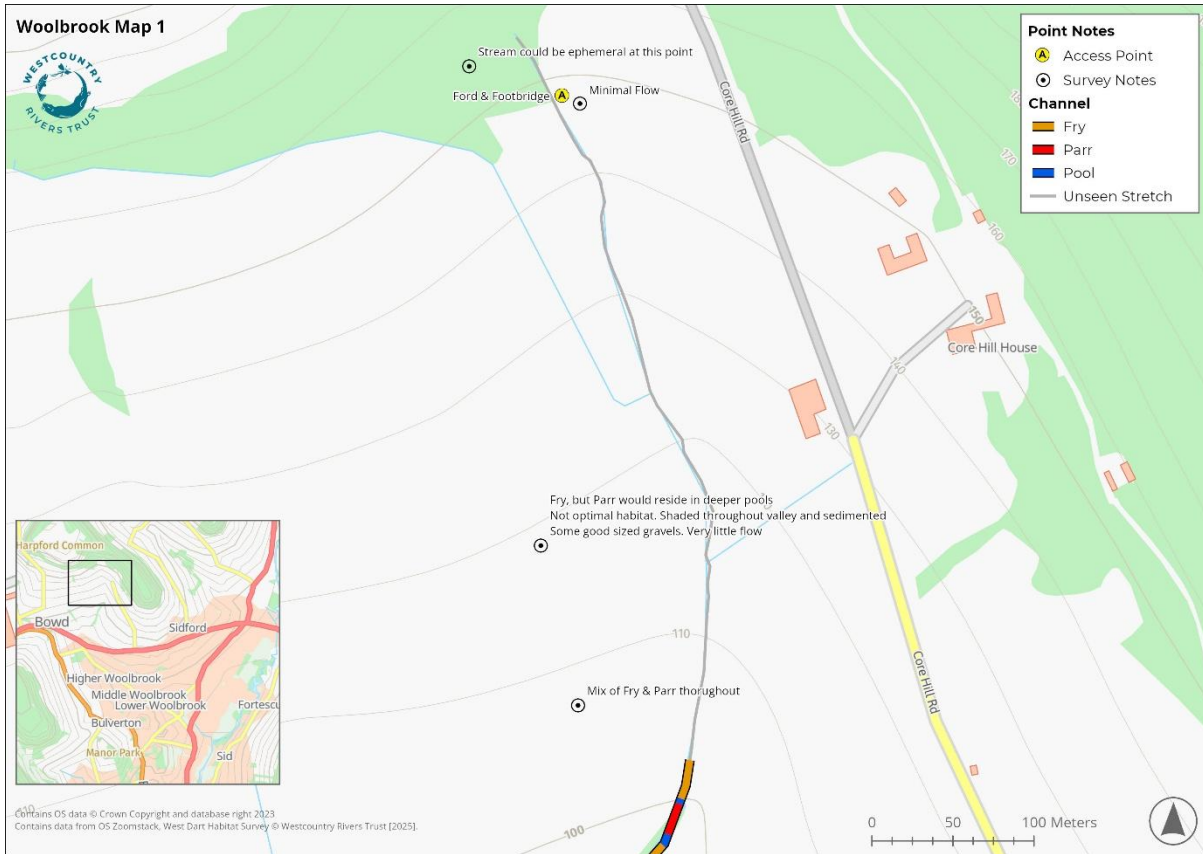
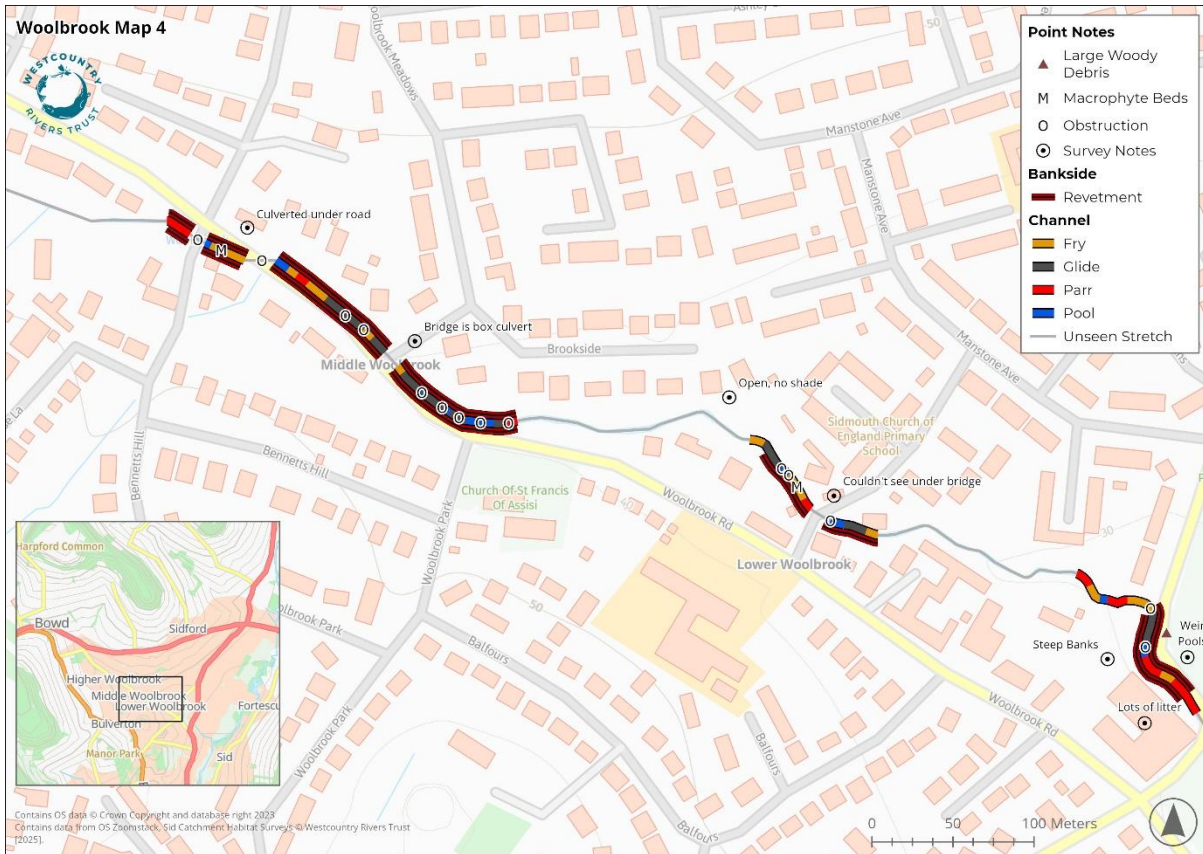
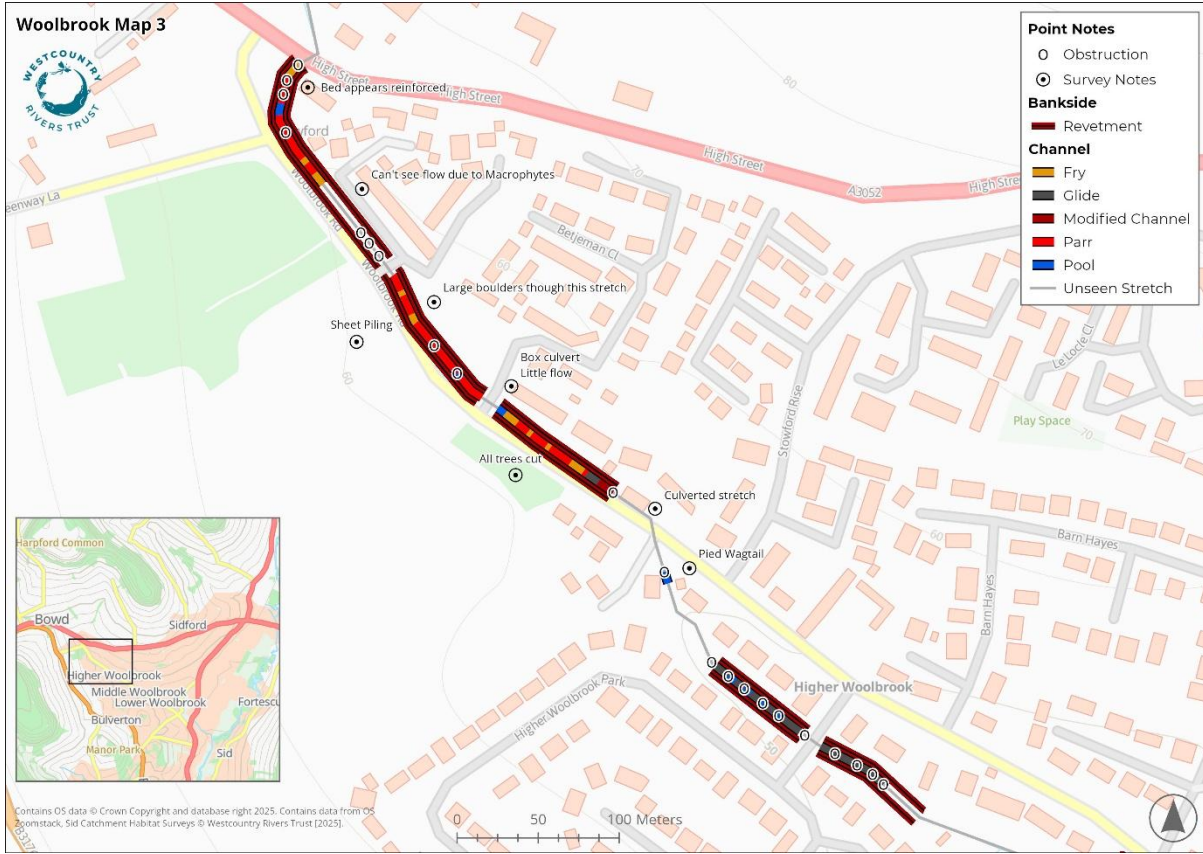
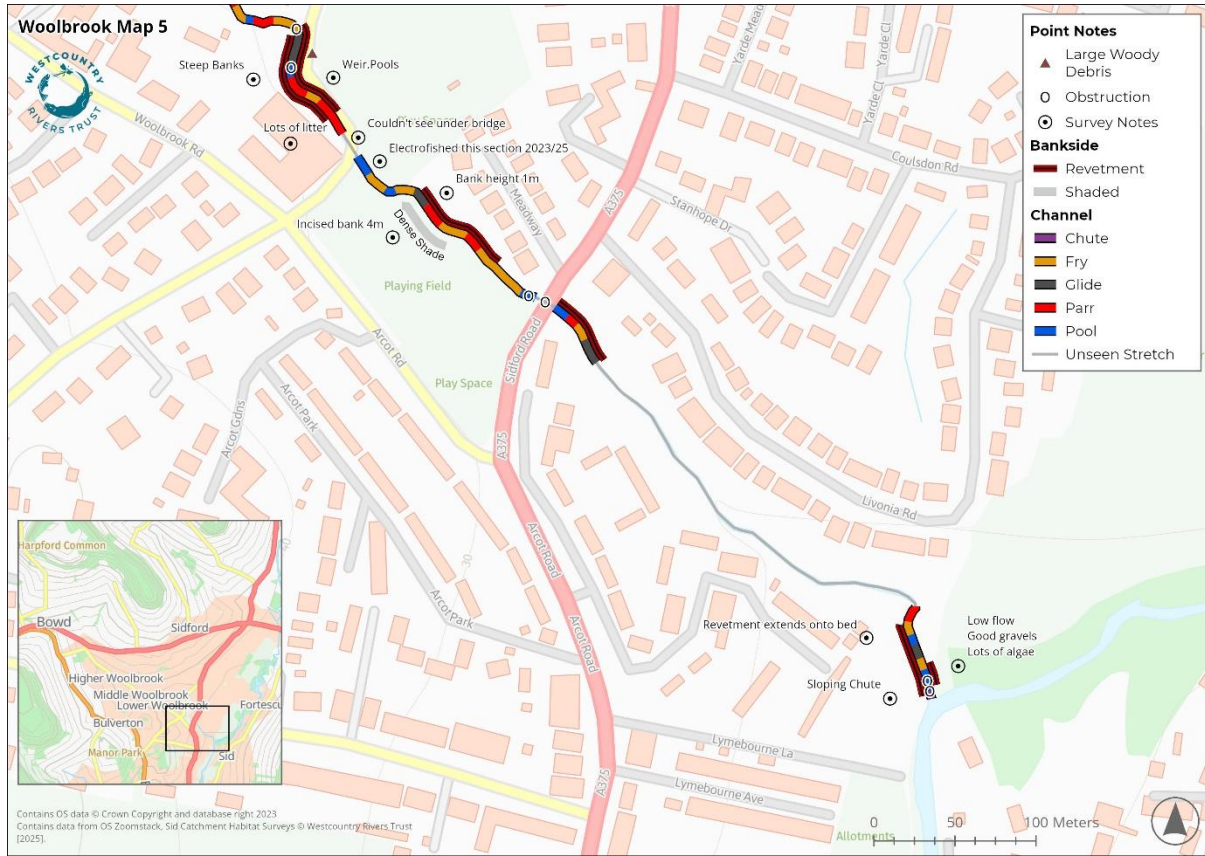


Appendix 13: Salmonid Habitat Walkover Maps – Woolbrook











Appendix 14: Habitat walkover Photos – Woolbrook


Description	Photograph
<p data-bbox="204 309 424 383">Woolbrook – SY 12971 88645</p> <p data-bbox="204 443 587 645">Revetment of true left bank on the lower section of the Woolbrook. Concrete revetment is eroding and undercutting.</p>	


Description	Photograph
<p>Woolbrook – SY 12959 88662</p> <p>Channel reinforcement on true right bank (seen in the top right corner of photo) as well as bank revetment.</p>	 A photograph showing a narrow stream channel with a dark, rocky bed. The right bank is reinforced with large, dark stones. The left bank is covered in dense green vegetation, including tall grasses and reeds. The water is clear and flows through the channel.

Description	Photograph
<p data-bbox="204 239 424 315">Woolbrook – SY 12634 89059</p> <p data-bbox="204 371 596 533">Steep true right bank. Litter present on true left bank, as well as erosion into the river.</p>	 The 'Photograph' column contains two images. The top image is a close-up view of a riverbank with a steep, eroded right bank and litter on the left bank. The bottom image is a wider view of the same riverbank, showing the steep right bank and litter on the left bank.

Description	Photograph
<p>Woolbrook – SY 12019 89261</p> <p>River constrained between property and road, resulting in limited natural function. Section heavily vegetated.</p>	
<p>Woolbrook – SY 11647 89522</p> <p>All trees cut along Woolbrook, difficult to tell at time of survey whether these will regrow to provide shade in exposed reach.</p>	

Description	Photograph
<p>Woolbrook – SY 11535 89652</p> <p>Bunded flood storage on true left bank of Woolbrook in area of housing development.</p>	 Two photographs showing a grassy bunded flood storage area. The top photograph shows a wide, flat grassy area with residential buildings in the background under a blue sky with clouds. The bottom photograph shows a similar view from a slightly different angle, highlighting the bunded structure and the surrounding residential area.

Description	Photograph
<p>Woolbrook – SY 11589 90048 to SY 11624 90708</p> <p>Upper section of Woolbrook above A3052. Habitat more natural, heavily overshadowed and steep valley banks. Very low flow throughout. Small stream making habitat definition less clear, mixture of fry and parr. Sections of large woody debris in stream.</p>	



Description	Photograph
	